

Sporządzanie planów mobilności. *Strona techniczna*

Jakub Bojczuk

Co należy wiedzieć o organizacji ?

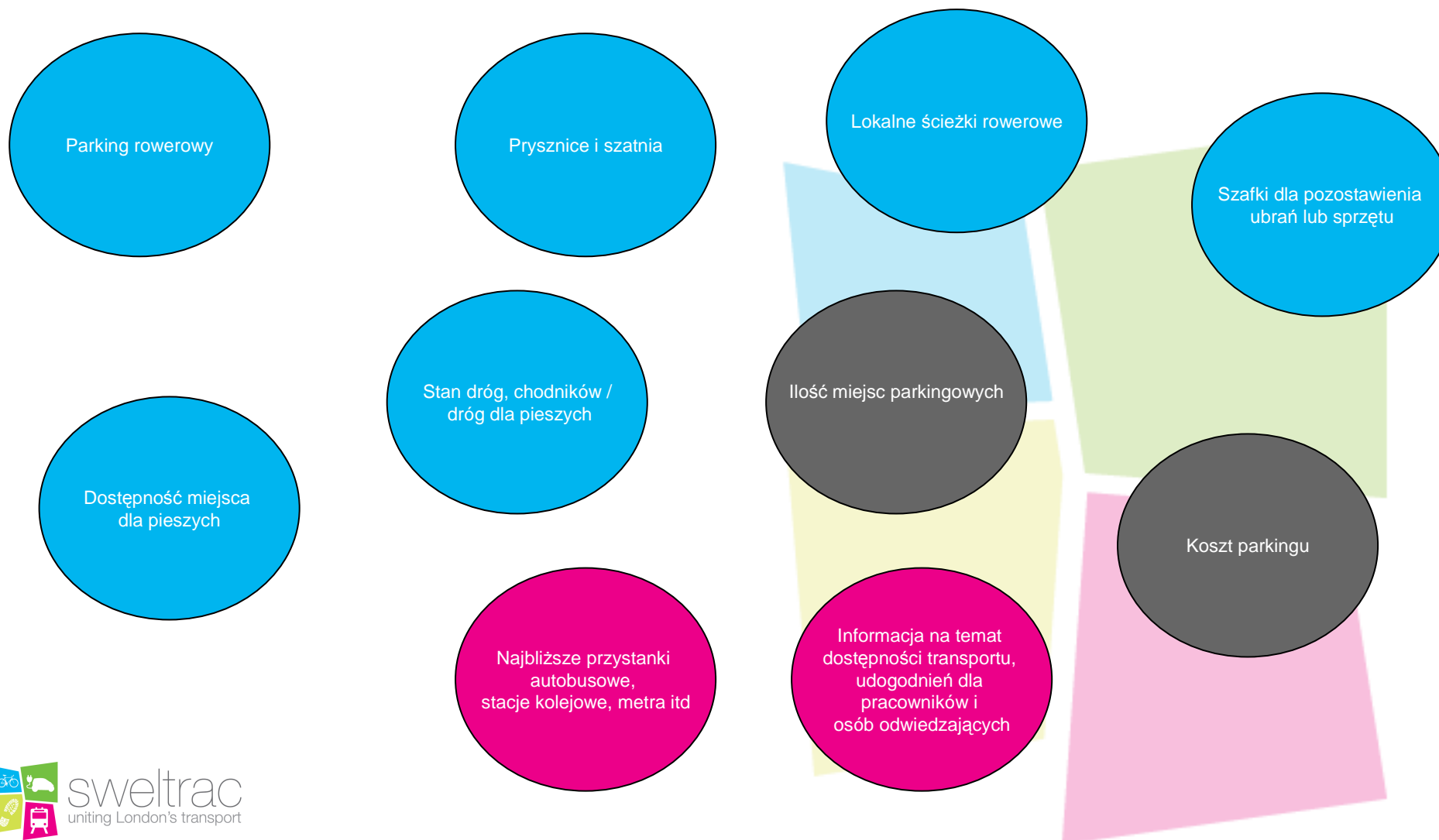
Badanie placówki (audyt budynku)

- Dostępne udogodnienia
 - parking
 - prysznic
- Liczba pracowników
 - pełnoetatowych
 - półetatowych
 - liczba osób odwiedzających placówkę
- Transport w okolicy
 - najbliższe przystanki autobusowe
 - dostępne ścieżki rowerowe

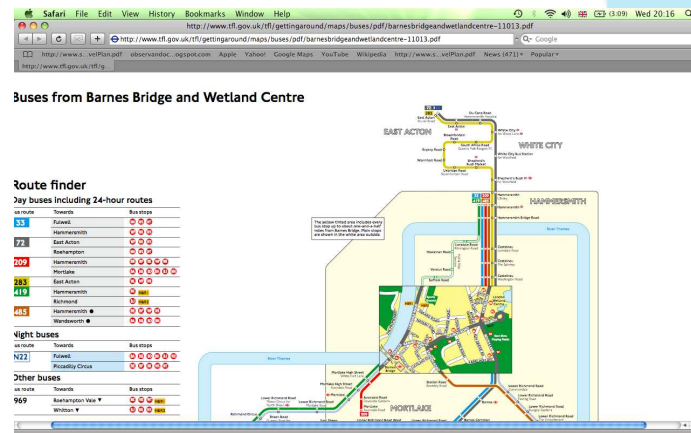
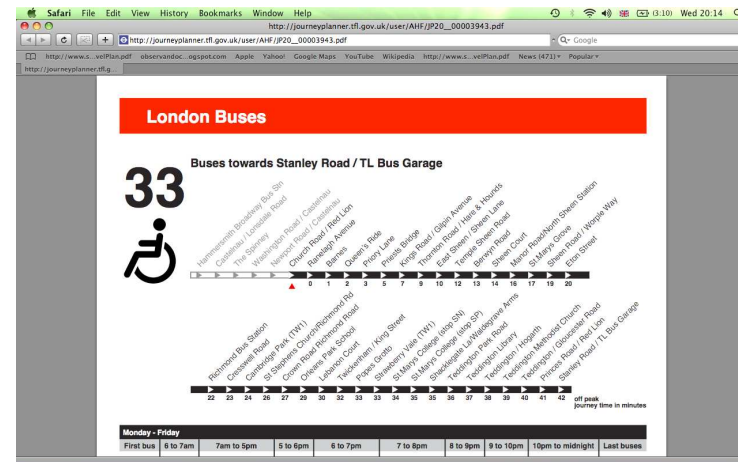
Ankieta wśród pracowników

- Powinna być wypełniona przez możliwie jak największą liczbę pracowników
- Celem ankiety jest rozpoznanie następujących zagadnień: *Jaki jest twój główny środek transportu?* oraz *Co zmotywowałoby cię do korzystania z transportu publicznego / podróży rowerem lub pieszo do pracy?*
- Potrzeba odpowiedzi od przynajmniej 30% pracowników

Elementy audytu budynku



Poruszanie się autobusem



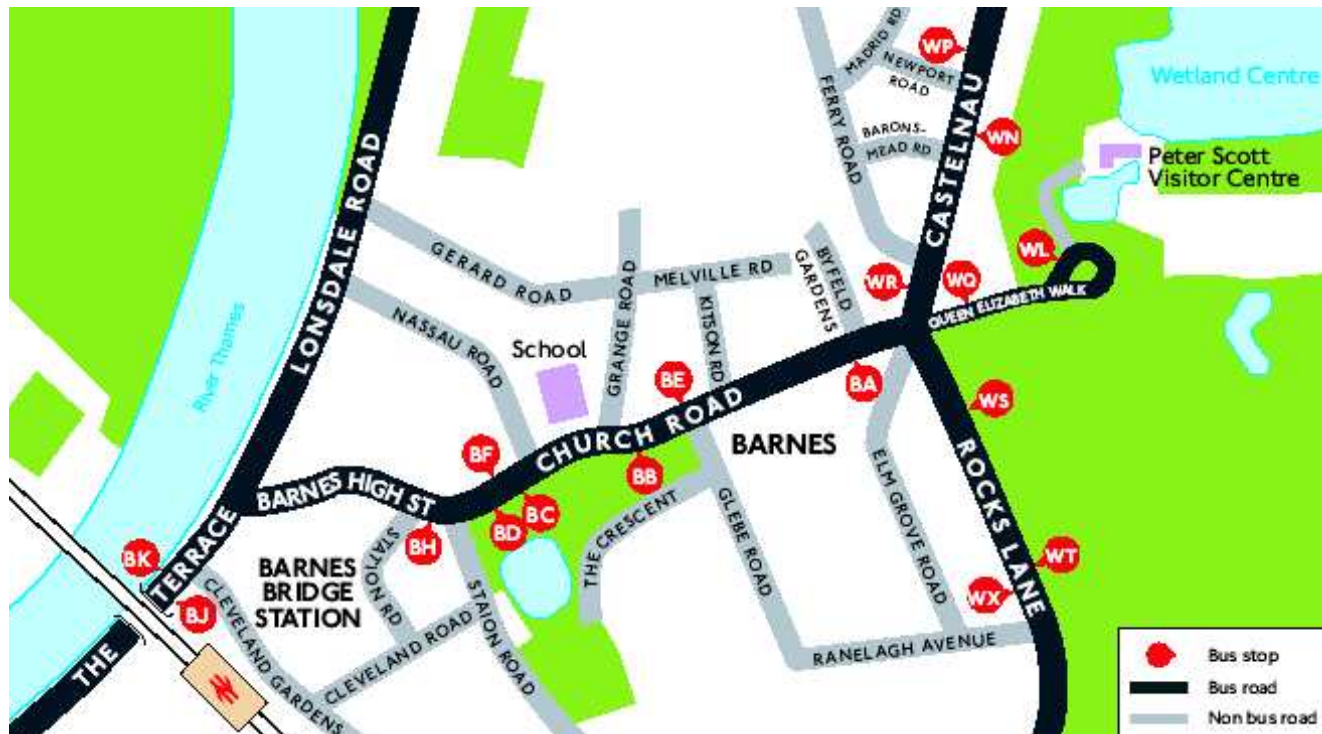
www.tfl.gov.uk/gettingaround

Linie autobusowe



Auto bus	Trasa	Częstotliwość w szczycie	Najbliższy przystanek autobusowy
33	Hammersmith - Barnes Station - Richmond - Twickenham - Teddington - Fulwell	co 6 - 10 min	Church Rd. / Red Lion
72	East Acton - White City - Hammersmith - Barnes Station - Queen Mary's Hospital - Roehampton	co 7 - 11 min	Church Rd. / Red Lion
209	Hammersmith - Barnes Bridge Station - Mortlake	co 3 - 6 min	Church Rd. / Red Lion
283	East Acton - Shepherd's Bush - Hammersmith - Wetland Centre	co 5 - 9 min (odjazdy od 9:42 do 18:19)	Wetland Centre
485	Hammersmith - Barnes Pond - Wandsworth High Street	co 30 min	Church Rd. / Red Lion

Najbliższe przystanki / stacje




Barnes Station obsługiwana jest 3 trasami okrężnymi:

- Waterloo - Kingston - Waterloo
- Waterloo - Richmond - Hounslow - Waterloo
- Waterloo - Hounslow - Richmond - Waterloo

Train times:
www.nationalrail.co.uk

Informacja dla pieszych



walkit.com THE URBAN WALKING ROUTE PLANNER

Rotaire *Define* Energy-Free Drying for the 21st Century

Walking directions from SW13 9WT to Barnes, London — 1.4 km (0.8 miles) Time: 16 mins (Average)

Distance	Time	Calories	CO2 Avoided
0.8 miles	12 mins (fast)	81 Cal (fast)	0.11 kg tube
1.4 km	16 mins (med)	72 Cal (med)	0.28 kg car
1495 steps	25 mins (slow)	68 Cal (slow)	0.15 kg bus

1. Start out along CASTELNAU, heading south.
2. You'll pass CASTELNAU BRANCH Library and then TESCO Grocery Store.
3. After 1/2 kilometre bear left onto ROCKS LANE at RED LION, heading south.
4. After 1 kilometre turn right onto STATION ROAD, heading west.
5. You will reach your destination 150 metres along STATION ROAD.

For walking signage:
www.tfl.gov.uk/legiblelondon

Transport for London

Legible London

Home | About Legible London | Maps and signs | News | Contact us

Legible London pilots

About Legible London

- Bond Street area prototype
- Legible London pilots
- Research

Building on the success of the Bond Street area prototype, we're now piloting the system in three distinct locations to help further test and refine the scheme:

- South Bank and Bankside
- Clear Zone area (Covent Garden and Bloomsbury)
- Richmond and Twickenham

The pilots will test the scheme's effectiveness in a range of environments and will be installed in late 2009.

South Bank and Bankside

This area, running alongside the River Thames, includes a number of visitor attractions and attracts approximately 20 million visitors every year. Many people coming to the area travel into Waterloo, a major transport hub with links for local transport connections.

The South Bank and Bankside pilot aims to:

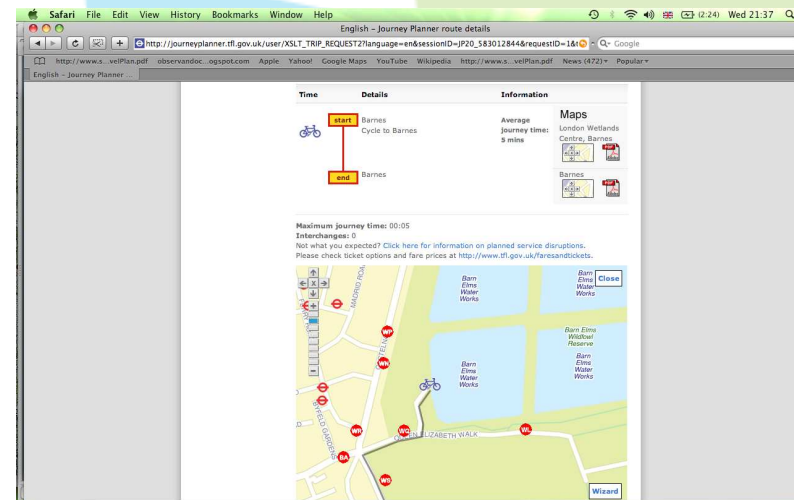
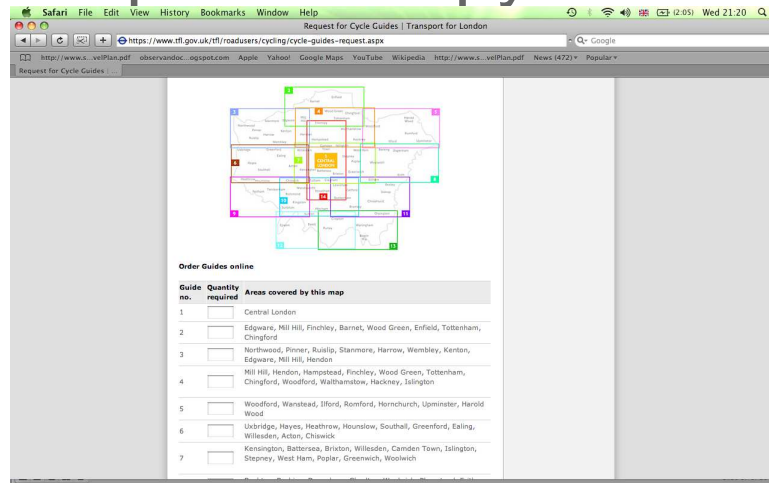
For walking routes:
www.walkit.com

Rower

System planowania podróży dla rowerzystów



Bezpłatne mapy



www.tfl.gov.uk/tfl/roadusers/cycling

Wskazówki, jak należy przeprowadzać badania wśród pracowników

- Co roku lub co dwa lata
- Unikać wakacji i świąt
- Niedługie kwestionariusze
- Dawać pracownikom 2-4 tygodnie na odpowiedź na ankietę (ustalenie terminu ostatecznego)
- Przeprowadzenie ankiety w biurach drogą elektroniczną
- Zapoznanie pracowników z rezultatami po etapie ankietowym

London Wetland Centre

sweltrac
Building better transport networks for South and West London

LONDON BOROUGH OF RICHMOND UPON THAMES

SWELTRAC, in conjunction with the London Borough of Richmond, have created this survey to gather information on the transport patterns of members of staff with the aim of developing a Travel Plan. A Travel Plan is a package of incentives to help staff travel by more environmentally friendly and healthier modes of transport where possible.

All completed surveys will be entered into a prize draw for a £50 M&S voucher. To gain entry into the draw, please provide your name and contact details on the last page.

All the information provided will be treated in the strictest of confidence and will only be used to identify staff travel patterns and views about transport.

If you have any further queries please contact Martin Senior on 020 8409 4405.

THE INFORMATION CONTAINED IN THE SURVEY WILL NOT BE USED FOR ANY OTHER PURPOSE.

Your Current Work Situation

How would you describe your work?

Full time

Part time

Volunteer

On how many days of the week do you normally work at the London Wetland Centre?

Five or more days a week


Three or four days a week

One or two days a week

Less than once a week

Ankiety elektroniczne

- iTRACE
- SNAP
- Survey monkey



Co to jest iTRACE?

iTRACE jest systemem, który pozwala na zarządzanie planami mobilności w Londynie. Pozwala on na monitorowanie ich liczby i efektywności

iTRACE Extra jest funkcją, dzięki której Koordynator Planu Mobilności może utworzyć konto dla danej organizacji, elektroniczny kwestionariusz oraz audyt budynku/organizacji.

The screenshot shows the iTRACE web application interface. The browser window title is "iTRACE - Welcome - Mozilla Firefox". The address bar shows "https://london.itrace.org.uk/welcome.aspx". The page content includes a navigation menu with links for NEWS, COMMUNITY, RESOURCES, DOWNLOAD, ABOUT US, MY ACCOUNT, and LOG OUT. A contact number is displayed: +44 (0) 20 7372 8877. The main content area is titled "Welcome, Jakub Bojczuk" and includes a "Getting started..." section with a link to a Getting Started Guide. Below this, it states "768 workplace travel plans are currently monitored in your boroughs/LAs." A section titled "Inspections due this month" contains a table of inspection due dates for various workplaces across different boroughs/LAs.

Workplace(s)	
20 workplace(s) due at Croydon	16 workplace(s) due at Hammersmith & Fulham
10 workplace(s) due at Hillingdon	31 workplace(s) due at Hounslow
4 workplace(s) due at Merton	18 workplace(s) due at Richmond upon Thames
51 workplace(s) due at Sutton	15 workplace(s) due at Wandsworth
39 workplace(s) due at Kingston upon Thames	

Run the 'Inspections Due' report to view the list of inspections.

Your Access

You have privileges to manage TPs within the following boroughs/LAs:

Borough/LA
Croydon
Hammersmith & Fulham
Hillingdon
Hounslow